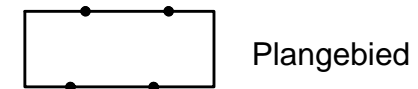




PLANGEBIED

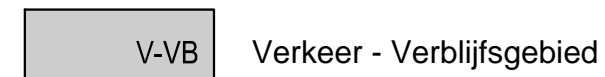


Plangebied


BESTEMMINGEN



Groen



Verkeer - Verblifgebied



Wonen

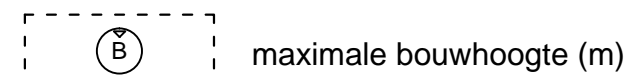
AANDUIDINGEN

bouwvlak

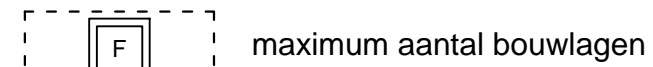


bouwvlak

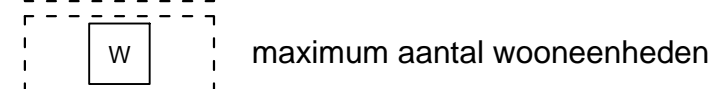
maatvoeringen



maximale bouwhoogte (m)

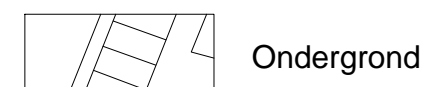


maximum aantal bouwlagen



maximum aantal wooneenheden

VERKLARINGEN



Ondergrond



Schaal 1:500

plannaam Ontwerp Bestemmingsplan: 11 aanleunwoningen De Westhoek			
idn NL.IMRO.1709.Westhoek11woningen-0301			
bronbeheerder Gemeente Moerdijk		werknr. 20070434-01	
get. M. de Jong, BSC.	par.	datum 12-03-2012	formaat A3
akk. ing. M. van Strien	par.	schaal 1:500	



hoevestein 20b
4903 sc oosterhout
postbus 4156
4900 cd oosterhout
telefoon 0162 - 45 64 81
telefax 0162 - 43 55 88